

38. Spring Mountain Reserve

Entry just after the lake on Tully Connection Rd, Greenbank, 4124.

UBD 277 F10 GPS -27.739379, 152.922264

A popular spot with good facilities. Whilst you can bird the site by following the paths, there are a series of tracks in the relatively dense bushland on the opposite side of the lagoon. These can be accessed along the road. The paths vary from quite flat and walkable along the wetland to quite steep if you progress up the hill. There are markers identifying the different tracks, but they are not always clear, so it is recommended to return via the same route or take a GPS. Depending on the water level, it is possible to walk around the back end of the wetlands into the main park. A huge variety of birds can be seen throughout the year depending on the water levels (the lake is rain-fed) and flowering plants. There is a popular park run held Saturday mornings along the paths in the main park and the dirt tracks are popular with horse riders. Habitat consists of grassland, wetland and suburban parkland, closed forest and a viewing platform looking over the main lake.

Shining Bronze Cuckoo, Fan-tailed Cuckoo, Pacific Koel, Spotless Crake, White-necked Heron, Royal Spoonbill, Oriental Dollarbird*, Pale-headed Rosella, Eastern Spinebill*, White-throated Honeyeater, White-naped Honeyeater, Australian Golden Whistler*, Rufous Whistler, Black-faced Monarch*.*

39. Spring Mountain Forest Park

Thornbill Dr (South end at Reservoir), Greenbank, 4124

UBD 277 B2, -27.720670, 152.913016

A less frequented large forest reserve with over ten kilometres of hiking tracks, some of which can be quite long. Take a picture of the map at the entrance before departing. Paths can be quite steep.

Eastern Yellow Robin, Fan-tailed Cuckoo, Pale-headed Rosella, White-throated Treecreeper, White-throated Honeyeater, Little Friarbird, Spangled Drongo, Leaden Flycatcher.


Where to find birds in Logan City

Birding through Logan City you will never be far from a waterway. The city has strong urban and industrial growth and the waterways, and the connecting land corridors, provide important reserves for vegetation, birds and other wildlife throughout the Logan district. Sites include parks preserved for original rare species, old growth forest, larger re-growth forest and koala habitat. Each habitat offers a range of bird species.

Maps/information can be downloaded from the Logan City Council website (www.logan.qld.gov.au/) including the Logan Parks Directory (www.logan.qld.gov.au/parks/directory)

Report sick or injured wildlife on 1300 ANIMAL (1300-264-625)

Report rubbish or park issues to 07 3412 3412 or go online to Logan eservices (www.logan.qld.gov.au/onlineservices)

 Don't forget to always carry water, use insect repellent, wear sunscreen and protective clothing. If birding alone let someone know where you are going and the expected return time.

 Get help for injured native birdlife Wildcare Phone (07) 5527 2444

Common Logan Birds

Logan has approximately 260 bird species. The following are regularly observed in the Logan area and are not included in the individual site descriptions. Pacific Black Duck, Hardhead, Australasian Grebe, Australian White Ibis, Great Egret, Intermediate Egret, Little Black Cormorant, Australasian Darter, Whistling Kite, Australasian Swamphen, Masked Lapwing, Spotted Dove, Crested Pigeon, Laughing Kookaburra, Galah, Little Corella, Sulphur-crested Cockatoo, Rainbow Lorikeet, Superb Fairywren, Brown Honeyeater, Noisy Friarbird, Blue-faced Honeyeater, Noisy Miner, Lewin's Honeyeater, Grey Butcherbird, Pied Butcherbird, Australian Magpie, Pied Currawong, Australasian Figbird, Willie Wagtail, Magpie-lark, Torresian Crow, Welcome Swallow, Common Myna

Site Information

Descriptions provide location addresses, UBD reference numbers and GPS coordinates. The birding sites are numbered based on the nearest main road to best get access to the site.

Species lists for sites were compiled using the last 10 years of data from www.ebird.org and cross-checked by local birders. Species included on lists represent those likely to be seen at each site but are not exhaustive. Many birds are migratory at some scale, either latitudinal or altitudinal. Those species marked with an * are seasonal in their abundance across Logan City.



Sites with access for mobility impaired vary in terms of which sections are accessible. In general, meeting points and picnic areas are what is meant by accessible. Some parks have paved or concrete paths, however, this is rare, while many parks have well maintained dirt or gravel paths.



Off-road parking may include a designated car parking area or the availability of roadside verge parking. Care should be taken when parking on verges adjacent to busy roads.

Contributing organisations:

Birds Queensland


 birdsqueensland.org.au  facebook.com/BirdsQueensland

BirdLife Southern Queensland

 birdlife.org.au/locations/birdlife-southern-queensland

 facebook.com/birdlifesouthernqld

Logan City Council

 logan.qld.gov.au  facebook.com/logancitycouncil

Bird Places of Logan Project Team

Photographs: Nankeen Night Heron: Barbara Taylor. Wetlands, Azure Kingfisher, Eastern Great Egret and Buff-banded Rail: Rodney & Sara Appleby



Please upload your lists to an online bird sighting database to aid in the conservation and management of Australia's native birds. Depending on your methods, please visit either: birddata.birdlife.org.au or ebird.org



The Birds Queensland website contains information about the meetings, camps and walks offered. Look at birdsqueensland.org.au or email secretary@birdsqueensland.org.au for more information.

The Logan Branch (Brisbane South Group) of BirdLife Southern Queensland has outings once a month. For locations and times check the website at birdlife.org.au/group-events/birdlife-southern-queensland

Bird Places of Logan



A collaborative project by BirdLife Southern Queensland, Birds Queensland and Logan City Council



1. Underwood Park

956 Underwood Rd, Priestdale, 4127.

UBD 222 P10 GPS -27.602742, 153.1476508

A boardwalk runs around several lagoons surrounded by Melaleuca forest. A very peaceful setting appropriate for the neighbouring Buddhist Temple. There are toilets and other facilities in the main park. Habitat consists of wetland, suburban parkland, and a large complex of sporting fields.

Mistletoebird, Common Bronzewing, Buff-banded Rail, Oriental Dollarbird, Australian Golden Whistler*, Rufous Whistler, Red-backed Fairywren, White-throated Honeyeater, Brown Goshawk, Fan-tailed Cuckoo.*

2. Daisy Hill Conservation Park

North end of Daisy Hill Rd, Daisy Hill, 4127.

UBD 223 B20 GPS -27.624380, 153.157184

A popular place with residents in Logan City. An extensive range of walking and mountain bike tracks - some shared. Excellent picnic facilities and the Daisy Hill Koala Centre to visit. Do check maps before walking as some tracks do not loop back, are quite long and also lead into neighbouring conservation areas. For those short of time do the loop tracks close to the picnic areas and you will still see many of the birds found in this area. Habitat consists of open forest and suburban parkland. Check this website for any Park Alerts and further site information; <https://parks.des.qld.gov.au/parks/daisy-hill>

Fan-tailed Cuckoo, Tawny Frogmouth, Pacific Baza, White-throated Treecreeper, Eastern Spinebill, Leaden Flycatcher, Square-tailed Kite, Forest Kingfisher, Pale-headed Rosella, Buff-rumped Thornbill.*

3. Lake Dennis Park, Daisy Hill.

28A Lawnton St, Daisy Hill, 4127.

UBD 223 A20 GPS -27.62576, 153.1518177

Access is along a path between two properties to a small lake with a viewing platform at the far end. Plenty of water birds on and around the lake. Habitat consists of suburban park.

Pied Stilt, Comb-crested Jacana, Magpie Goose, Royal Spoonbill, Red-kneed Dotterel, Little Egret, Yellow-faced Honeyeater, Olive-backed Oriole, Scaly-breasted Lorikeet, Bar-shouldered Dove.

4. Alfred Shailer Park

Frances Conrad Link, Daisy Hill, 4127.

UBD 243 C3 GPS -27.6334606, 153.1582015

There are two entrances to this extensive bushland. The first opposite 12 John Markwell Dr links to a fire trail going uphill and then links with tracks from Daisy Hill Conservation Park. The second off Lynette Way goes behind lagoons following a fence line to the first track. There is also a large grassed area on the corner of John Markwell Dr and Frances Conrad Link with a small waterway at the rear. Habitat consists of open forest, wetland and suburban parkland.

Pacific Koel, Oriental Dollarbird*, Yellow-faced Honeyeater, Leaden Flycatcher, White-browed Scrubwren, Olive-backed Oriole, Spangled Drongo, White-throated Treecreeper, Variegated Fairywren, Rufous (Little) Shrikethrush.*

5. Cornubia Forest Park

End of Kimberley Dr, Shailer Park, 4128.

UBD 243 R9 GPS -27.6449, 153.1929

A variety of wide and very narrow dirt tracks for mountain biking- some tracks are very steep. Very tall trees with little understorey but some nice areas for

walking with escarpment views through the trees. Habitat consists of open forest.

Pale-headed Rosella, White-throated Treecreeper, Eastern Yellow Robin, Rufous Whistler, White-throated Honeyeater, Scarlet Myzomela, Yellow-faced Honeyeater, Common Cicadabird, Australian Golden Whistler*, Eastern Whipbird.*

6. Parkview Park/Collie Park

Located at entry of Pointer Ct, Shailer Park, 4128 (Path starts here and there is no safe parking on Parkview Cr).

UBD 243 Q12 GPS -27.652150, 153.189571

Park on Collie Street and follow shady concrete path/bikeway alongside the tributary of California Creek. Closed tall forest with shrubby understorey frequented by a variety of bush birds. There are limited facilities in Collie Park (1 BBQ & 1 shelter with table). Habitat consists of forested creek-line.

Eastern Yellow Robin, White-throated Treecreeper, Variegated Fairywren, Grey Fantail, Rufous Fantail, Common Cicadabird, Yellow-faced Honeyeater, Rufous Whistler, Eastern Spinebill*, Black-faced Monarch*, Spectacled Monarch*.*

7. Cornubia Nature Reserve

286 California Creek Rd, Cornubia, 4130.

UBD 244 H17 GPS -27.663461, 153.212320

A small lagoon set back from the road where a range of waterbirds and forest species can be observed. Wetland habitat.

White-throated Gerygone, Yellow-faced Honeyeater, Grey Shrikethrush, Pale-headed Rosella, Olive-backed Oriole, Scarlet Myzomela, Common Cicadabird, Tawny Frogmouth, Red-browed Finch, Sacred Kingfisher.*

8. Skinners Park

30 Skinners Rd, Cornubia, 4130. UBD 264 P4 GPS -27.680722, 153.226502

Situated beside the Logan River, the park habitat includes eucalypts, figs and mangroves for a variety of birds. The private dam next to the dog park often has interesting waterbirds. Raptors are regulars along the river. The park has a fishing pontoon and boat ramp. Habitat consists of riverine and suburban parkland.

Royal Spoonbill, Plumed Whistling Duck, Brahminy Kite, Mangrove Gerygone, Cattle Egret, Little Pied Cormorant, Sacred Kingfisher, Pale-headed Rosella, White-necked Heron, Restless Flycatcher.*

9. Eagleby Rd

Eagleby Rd, Eagleby, 4207. UBD 264 G7 GPS -27.686388, 153.210545

The road overlooks a large waterbody on private land. Follow the roadway which overlooks dams, farm fields, road verges, to the end of the road where it finishes at the Logan River. There are several lagoons in the area along Wharf Rd and Schmidt Rd which are worth visiting after good rains. Habitat consists of grassland, wetland, riverine and farmland.

Red-browed Finch, Chestnut-breasted Mannikin, Variegated Fairywren, Buff-banded Rail, Red-kneed Dotterel, Black-fronted Dotterel, Royal Spoonbill, Marsh Sandpiper, Pied Stilt, Pink-eared Duck*, Tawny Grassbird, Golden-headed Cisticola, White-breasted Woodswallow, Fairy Martin, Little Egret.*

10. Eagleby Wetlands

Boardwalk and bush tracks, bird hides

Oliver Sports Complex (end of Logan St), Eagleby, 4207.

UBD 264 P17 GPS -27.7078057, 153.226719

Bordering the Albert River, this area has a variety of habitats that attract a large variety of birds. More than 200 native bird species have been recorded here which is almost half the bird species found in Queensland. One of the best sites in the SE Queensland for birdwatching. The lagoons here are ephemeral and therefore the water levels, reeds, and the type of birds will vary widely depending on rainfall and season. There is a boardwalk and an extensive system of paths throughout the site as well as several bird hides. Habitat consists of grassland, wetland, riverine and suburban parkland, mangroves along the river, melaleuca and brackish swamps, restored forest and bush.

Wandering Whistling Duck, Magpie Goose, Straw-necked Ibis, Glossy Ibis, Striated Heron, White-necked Heron, White-faced Heron, Latham's Snipe, Rufous Fantail, Rufous (Little) Shrikethrush, Pheasant Coucal, Golden-headed Cisticola, Tawny Grassbird, Shining Bronze Cuckoo, Mistletoebird, Red-browed Finch, Double-barred Finch, Azure Kingfisher, Little Egret, Brahminy Kite, Brown Goshawk, Wedge-tailed Eagle.*

11. Albert River Park Off-leash

13 Ramu St, Eagleby, 4207. UBD 264 H19 GPS -27.720588, 153.215643

A long park following a major bend in the Albert River. Follow the river and explore the bushland along the bend. Habitat consists of open forest, riverine and suburban parkland.

Brush Cuckoo, Whiskered Tern, White-bellied Sea Eagle, Mangrove Honeyeater, Spangled Drongo.*

12. Doug Larsen Park

41 Logan St, Beenleigh, 4207.

UBD 264 B17 GPS -27.707780, 153.197908

Good facilities and paths circling several lagoons. Some old gums and reed habitat. Walk through to Logan River Parklands. Habitat consists of grassland, wetland and riverine parkland.

Magpie Goose, Channel-billed Cuckoo, Eastern Spinebill*, Long-billed Corella, Great Cormorant, Sacred Kingfisher, Australian King-Parrot, Fan-tailed Cuckoo, Striated Pardalote, Royal Spoonbill.*

13. Logan River Parklands

1 Peacock Ave, Beenleigh, 4207. UBD 263 R12 GPS -27.698150, 153.194631

Home of the restored Red Bridge. Built in 1931 to cross the Logan River; it is now a footbridge and provides excellent views of the river. Even in the driest conditions, some species will be found. Habitat consists of grassland, wetland and suburban parkland.

Buff-banded Rail, Latham's Snipe, Pale-vented Bush-hen, Brush Cuckoo*, Wandering Whistling Duck, Pacific Koel*, Sacred Kingfisher, Olive-backed Oriole, White-bellied Sea-Eagle, Mistletoebird.*

14. Alexander Clark Park

120 Dewar Dr, Loganholme, 4129.

UBD 263 P13 GPS -27.701057, 153.187071

A pleasant walk along the Logan River on flat concrete paths with several pontoons out onto the river. There are excellent picnic and playground facilities towered by some two-hundred year old blue-gum trees. Habitat consists of grassland, riverine and suburban parkland.

Spotted Pardalote, Brown Goshawk, Brahminy Kite, White-throated Needletail, Azure Kingfisher, Chestnut Teal, Little Bronze Cuckoo, Great Cormorant, Straw-necked Ibis, Leaden Flycatcher.*

15. Tansey Park



108 Tansey Dr, Tanah Merah, 4128.
UBD 263 G4 GPS -27.678977,153.168288

This forms part of the new linear park for Tanah Merah. Revegetation is underway. Habitat consists of grassland, wetland, riverine and suburban parkland.

White-faced Heron, Rainbow Bee-eater, Variegated Fairywren, Red-backed Fairywren, Scarlet Myzomela, White-throated Honeyeater, Striated Pardalote, Golden-headed Cisticola, Silvereys.*

16. Meakin Park



Soccer Dr, Slacks Creek, 4127. UBD 242 K11 GPS -27.648824, 153.136071

The tracks start at the Eastern end of Meakin Rd, beside the Clem Jones sports fields. Wide concrete footpaths extend north and south. A mixture of old growth and re-vegetation areas along Slacks Creek and flood plain. Toilets may be available at the sports grounds when events are on. Habitat consists of open forest, riverine and suburban parkland.

Black-shouldered Kite, Variegated Fairywren, White-browed Scrubwren, Red-browed Finch, Chestnut-breasted Mannikin, Golden-headed Cisticola, Chestnut-breasted Mannikin, Eastern Spinebill, White-throated Honeyeater, Fan-tailed Cuckoo.

17. Riverdale Park



End of Armstrong Rd, Meadowbrook, 4131.
UBD 263 A1 GPS -27.674024,153.154216

Slacks Creek joins the Logan River here. Re-vegetated floodplain/farmland with some old growth on the river. Park and walk north-east away from the picnic area. Habitat consists of grassland and suburban parkland.

Mangrove Honeyeater, Latham's Snipe, Gull-billed Tern, Varied Triller, White-breasted Woodswallow, Royal Spoonbill, Pacific Baza, White-throated Gerygone, Black-faced Cuckooshrike, Rufous Fantail.*

18. Gould Adams Park



558 Kingston Rd, Kingston, 4114.
UBD 242 C17 GPS -27.662746, 153.121957

Park at the back of the sports fields at the GPS location shown. There is a man-made lake and a small weir where egrets hunt if there is sufficient water. Follow the bike path for ~500m through open forest which can offer birding opportunities. Habitat consists of grassland, open forest, wetland, suburban parkland and man-made wetlands.

Royal Spoonbill, Azure Kingfisher, Oriental Dollarbird, Yellow-faced Honeyeater, White-throated Gerygone, Fan-tailed Cuckoo, Eastern Whipbird, Nankeen Night Heron, Royal Spoonbill, Nankeen Kestrel.*

19. JJ Smith Recreation Corridor



42A Princess St, Marsden, 4132.

23. Noyer Park



169 Beaudesert-Beenleigh Rd, Mount Warren Park, 4207.
UBD 284 A10 GPS -27.736097, 153.193742

This is quite a large park. Follow the path and explore the wooded area at the back of the park. Habitat consists of grassland, open forest, riverine and suburban parkland.

Striated Heron, Eastern Yellow Robin, Australian Golden Whistler, Rufous Whistler, Scarlet Myzomela, Red-backed Fairywren, Grey Shrikethrush, Black-faced Cuckooshrike, White-breasted Woodswallow, Double-barred Finch.*

24. Carter Park



77 Bannockburn Rd, Bannockburn, 4207.
UBD 284 B17 GPS -27.755017, 153.196810

A pretty park which is popular with the locals. The main feature is the bridge which crosses the river. This gives some excellent viewing at tree height offering great opportunities for observing smaller birds which often inhabit the tree-tops. Habitat consists of grassland, open forest, riverine and suburban parkland.

White-bellied Sea Eagle, Scarlet Myzomela, Silvereys, Little Lorikeet, Peaceful Dove, Pale-headed Rosella, Bar-shouldered Dove, Rufous Fantail, Eastern Yellow Robin, Australian Reed Warbler.

29. Quinzeh Creek Park



Quinzeh Creek Rd (cnr Hinchcliffe Rd), Logan Village, 4207.
UBD 303 L4 GPS -27.779178, 153.126949

Entry at the end of Hinchcliffe Rd. A network of dirt tracks that are fairly even and passes through a range of habitats. A footbridge connecting the two ends of Quinzeh Creek Rd provides a good birding spot. Habitat consists of open forest and riverine parkland.

Common Bronzewing, Eastern Spinebill, Leaden Flycatcher, Double-barred Finch, Rufous Whistler.*

30. Hyde and Acorus Park



103 Vansittart Rd, Regents Park, 4118.
UBD 260 E-F 1-3 GPS -27.670997, 153.045337

A walkway/bikeway through a long series of parks following Scrubby Creek and providing an urban corridor. Habitat consists of open forest and suburban parkland.

Yellow-faced Honeyeater, White-throated Honeyeater, Rufous Whistler, Double-barred Finch, Black-faced Cuckooshrike, Spangled Drongo, Silvereys, Black-shouldered Kite, Scaly-breasted Lorikeet, Striated Pardalote.

31. Boronia Bushland Reserve



4 Conlan St, Boronia Heights, 4124.
UBD 259 P10 GPS -27.692174,153.0217968

The Reserve has concrete paths through varied habitats. Tall-treed area runs down to the gully. Habitat consists of open forest and suburban parkland.

Australian Boobook, Fan-tailed Cuckoo, Pacific Baza, Scaly-breasted Lorikeet, Eastern Spinebill, Yellow-faced Honeyeater, White-throated Honeyeater, Striated Pardalote, Red-browed Finch, Tawny Frogmouth.*

32. Wearing Park



147 Greenhill Rd, Munruben, 4125.
UBD 279 K14 GPS -27.746620, 153.016034

Quite a large park with well maintained dirt tracks. Cool in summer with good overhanging vegetation. Habitat consists of open forest, riverine and suburban parkland.

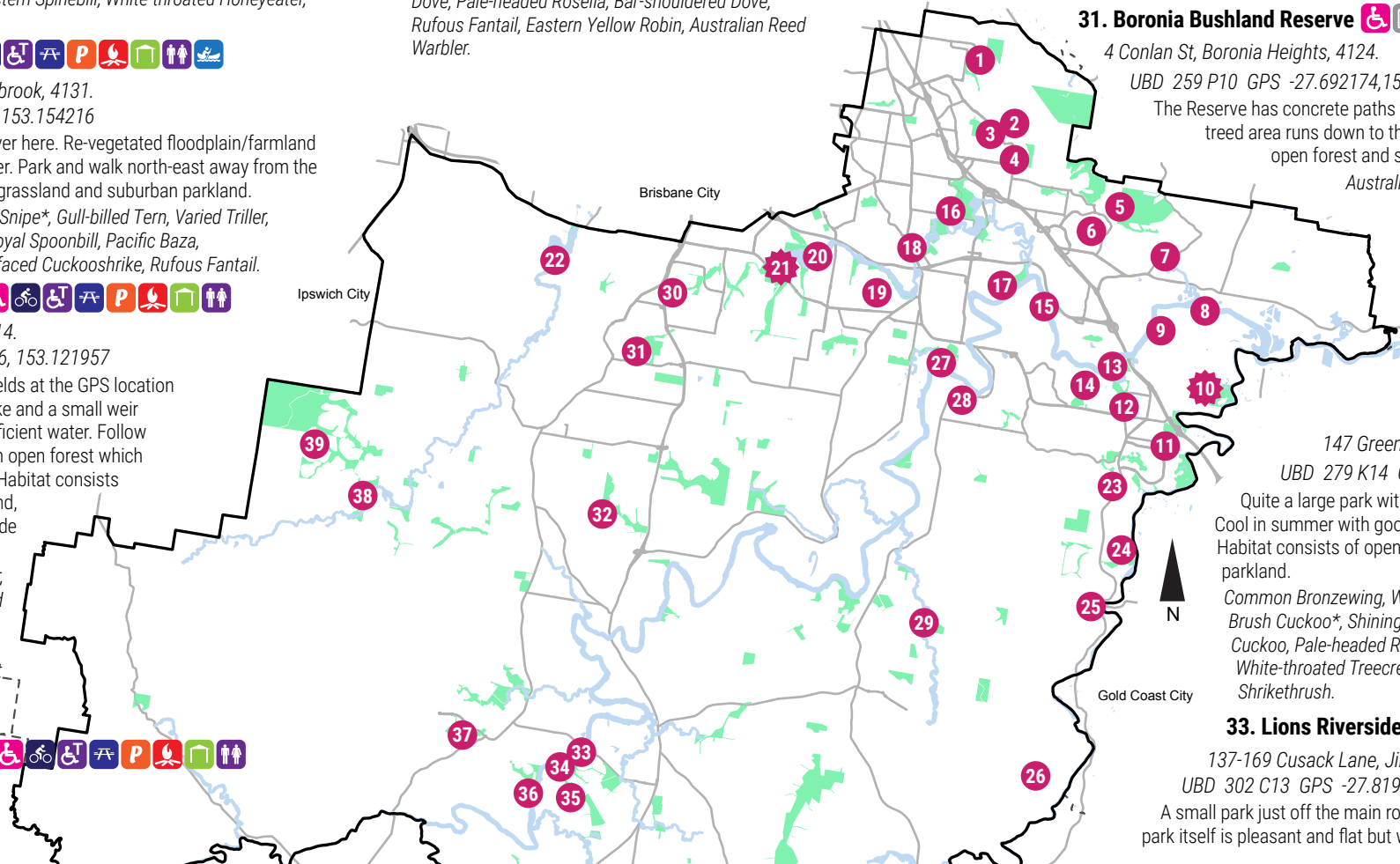
Common Bronzewing, White-throated Needletail, Brush Cuckoo*, Shining Bronze Cuckoo, Fan-tailed Cuckoo, Pale-headed Rosella, Yellow-faced Honeyeater, White-throated Treecreeper, Variegated Fairywren, Grey Shrikethrush.*

33. Lions Riverside Park



137-169 Cusack Lane, Jimboomba, 4280.
UBD 302 C13 GPS -27.819927,153.0024458

A small park just off the main road looking across the river. The park itself is pleasant and flat but with no defined paths. There is a



UBD 241 R20 GPS -27.671915,153.110202

On the banks of the Logan River with good views of the river and a variety of habitat. From the pontoon follow the paths down to the right. Habitat consists of grassland, open forest and suburban parkland.

Scarlet Myzomela, White-throated Gerygone, Black-faced Cuckooshrike, Little Friarbird, Silvereye, Scaly-breasted Lorikeet, Fan-tailed Cuckoo, Brown Quail, Azure Kingfisher, Chestnut-breasted Mannikin.

20. Demeio Park

116 Demeio Rd, Berrinba, 4117. UBD 241 F17 GPS -27.663518, 153.086736

A well appointed park popular with families, with many facilities including a basketball court and children's bicycle track. The park is situated around the far end of the Berrinba wetlands system and the birds can be viewed from a few spots in the park and along the bike path from the car park. Follow the extended bike path into Demeio Road Park if time permits. Habitat consists of wetland and suburban parkland.

Little Friarbird, Chestnut-breasted Mannikin, Variegated Fairywren, Black-faced Cuckooshrike, Eastern Osprey, White-throated Honeyeater, Magpie Goose, Great Cormorant, White-breasted Woodswallow, Tawny Grassbird.

21. Berrinba Wetlands

109 Wayne Goss Dr, Browns Plains, 4117. UBD 241 C18 GPS -27.666258, 153.077890

An 80 hectare ex-sand mining facility re-vegetated with over 430,000 native plants. This is a gem of Logan's rehabilitation program enjoyed by birders, photographers and artists. From a barren wasteland to a thriving habitat in less than twenty years, Berrinba now boasts 136 recorded bird species. From the 8.5 km of clearly marked paths, try the Greater Wetland Walk circuit (2.8km) or the Wetland Outlook Circuit (900m). Several bridges look out over the lake areas and provide wonderful birding. Habitat consists of grassland, open forest and wetland.

Scarlet Myzomela, Yellow-faced Honeyeater, Rufous Whistler, White-throated Gerygone, Black-faced Cuckooshrike, White-throated Honeyeater, Channel-billed Cuckoo*, Pied Cormorant, Olive-backed Oriole, Rufous Fantail, Eastern Yellow Robin, Spangled Drongo, Chestnut-breasted Mannikin, Eastern Spinebill, Fan-tailed Cuckoo, Eastern Osprey, Leaden Flycatcher.

22. Greenwood Lakes

Cnr Paradise Rd and Forestdale Dr, Forestdale, 4110. UBD 239 C17 GPS -27.664745, 152.996956

Several grass tracks peel off the main paved path and provide good access to additional habitats. There is a bird hide overlooking the wetlands and further down the track go left through the wetlands for good viewing opportunities. The track ends at a large lake system. Return the same way. Habitat consists of open forest and wetland.

Red-browed Finch, Striated Pardalote, Chestnut-breasted Mannikin, Eastern Yellow Robin, Olive-backed Oriole, Fan-tailed Cuckoo, Brown Cuckoo-Dove, Pacific Baza, White-necked Heron, Horsfield's Bronze Cuckoo.

Legend

- Highly recommended
- Barbecues
- Shelter
- Toilets
- Track maps
- Dogs allowed
- Exercise facilities
- Toilets with wheelchair access*
- Off street parking
- Drinking water
- Tables
- Cyclists
- Playground
- Verge parking
- Canoe
- Some/All paths suitable for mobility impaired*

steep walk down to a bridge that crosses the river which is not flooded which takes you up to the banks on the other side with a steep dirt track leading up to a housing estate. Toilets are located across the road from the park. Habitat consists of riverine and suburban parkland.

Azure Kingfisher, Double-barred Finch, Black-faced Cuckooshrike, White-bellied Sea Eagle, Mistletoebird.

34. Glenlogan Lakes

85 St Jude Cct, Jimboomba, 4280.

UBD 302 C15 GPS -27.8270858,153.0010463

It is difficult to find the entrance as it looks like a driveway amongst the houses. Head downhill towards the lake following the path. The majority of the birds can be found in the wooded area at the far end. Take time to explore off the paths along the mowed areas which can be a little steep in some places. Habitat consists of grassland, open forest and a lake.

Chestnut Teal, Fan-tailed Cuckoo, Azure Kingfisher, Rufous (Little) Shrikethrush, Golden-headed Cisticola, Silvereye, Pacific Koel*, Royal Spoonbill, Pacific Baza, Nankeen Kestrel.

35. Henderson Reserve

176 Henderson Rd, Glenlogan, 4280.

UBD 302 B17 GPS -27.833883, 152.999615

Worth coming to this reserve if you have visited Glenlogan Lakes. The number of birds observed is very dependent on flowering plants and rain but can be rewarding some days. Follow the main path and return via the same path. There are some side paths but once again return back down these as they do not loop back onto the main outside path. Habitat consists of open forest.

Peaceful Dove, Fan-tailed Cuckoo, Little Bronze Cuckoo, Little Friarbird, Varied Sittella, Leaden Flycatcher, Yellow-faced Honeyeater, White-throated Honeyeater, Common Bronzewing, Weebill.

36. Spearwood Park

106 Candlebark Rd, Jimboomba, 4280.

UBD 301 R16 GPS -27.832837, 152.989752

Head down over the hill and you will find mown paths that will lead you down to the Logan River and through trees at the back of the park. It is a little steep in places. Habitat consists of grassland, open forest and riverine.

Peaceful Dove, Pheasant Coucal, Channel-billed Cuckoo*, Brown Goshawk, Varied Triller, Spotted Pardalote, Grey-crowned Babbler, Rainbow Bee-eater*, Eastern Rosella, Tawny Frogmouth.

37. Homestead Park

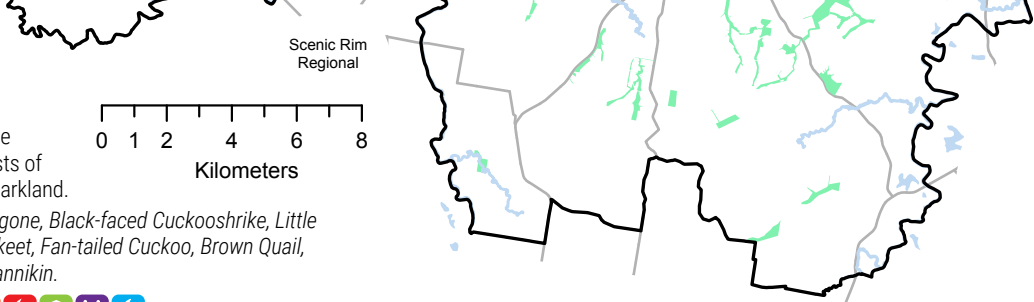
Homestead Dr, Jimboomba QLD 4280.

UBD 301 L12 GPS -27.814328, 152.963659

There are several small lakes in the park and being on the main road, it is noisy at the car park. When facing the park, turn right and follow the walking (dirt) tracks. Habitat consists of open forest, wetland and suburban parkland.

White-throated Treecreeper, Fan-tailed Cuckoo, White-throated Honeyeater, Black-faced Cuckooshrike, Eastern Yellow Robin.

* Please note sites with access for mobility impaired varies see back page for more information.



25. Alberta Park

649 Stanmore Rd, Wolffdene, 4207.

UBD 304 G4 GPS -27.77543,153.1877218

A pleasant spot with Stanmore Weir located in the park. Habitat consists of grassland, open forest, riverine and suburban parkland.

Azure Kingfisher, Striated Heron, Nankeen Night Heron, Great Cormorant, Eastern Spinebill*.

26. Plunkett Conservation Park

The end of Flessler Rd, Cedar Creek, 4207.

UBD 304, C15 GPS -27.826759, 153.167724

Plunkett Conservation Area covers a large expanse of land. From the Cedar Creek entrance, you can follow the Melichrus Circuit track which is ~3 km. Tracks are dirt and shared with horse riders and mountain bikers. Habitat consists of open forest. Check this website for any Park Alerts and further site information; <https://parks.des.qld.gov.au/parks/plunkett-wickham>

Speckled Warbler, White-throated Honeyeater, White-throated Treecreeper, Fan-tailed Cuckoo, White-throated Gerygone, Pale-headed Rosella, Varied Triller, Rufous (Little) Shrikethrush, Forest Kingfisher, Leaden Flycatcher.

27. Tygum Park

6-18 Park Rd, Waterford West, 4133. UBD 262 J12 GPS -27.696868, 153.134168

A picnic and playground area popular with the locals. The well-fed waterfowl offer good opportunities for photography. A walk around the lake provides a good variety of habitat and good views of the wetlands. Follow the path clockwise and venture around the trees near the start. Habitat consists of grassland, wetland, suburban parkland and woodland.

Double-barred Finch, Tawny Grassbird, Striped Honeyeater, Long-billed Corella, Royal Spoonbill, Comb-crested Jacana, Little Eagle, Pacific Koel*, Buff-banded Rail, Magpie Goose.

28. Larry Storey Park

151 Waterford-Tamborine Rd, Waterford, 4133.

UBD 262 M17 GPS -27.708812,153.141004

A small grassed park surrounded by good forest and varied habitat on the bank of the Logan River. Excellent early in the morning. Habitat consists of open forest.

Scarlet Myzomela, White-throated Gerygone, Yellow-faced Honeyeater, Variegated Fairywren, Pale-headed Rosella.